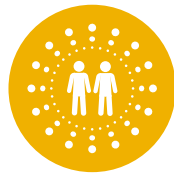




Population **225,561***
 0 yrs - 14 yrs **21.9%****
 15 yrs - 24 yrs **12.6%****



Families **56,363**
 Single Parent **15.6%**



Aboriginal/Torres Strait Islander **5.7%**



Unemployment 15 yrs & over **8.7%**

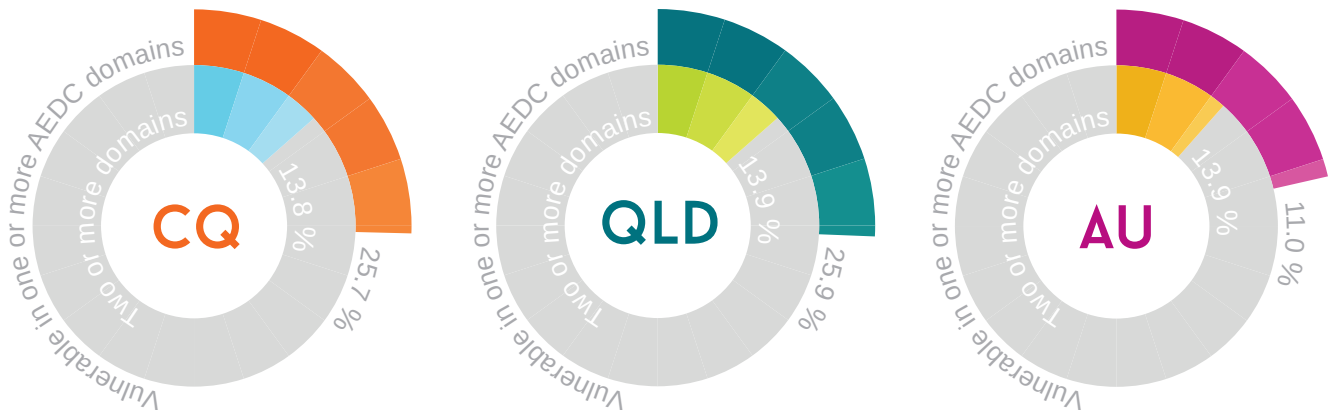
Data obtained from the Australian Bureau of Statistics (ABS) 2016 Census using the Statistical Area 4 (SA4) boundaries.

[ABS 2016 Census data - Central Queensland](#)

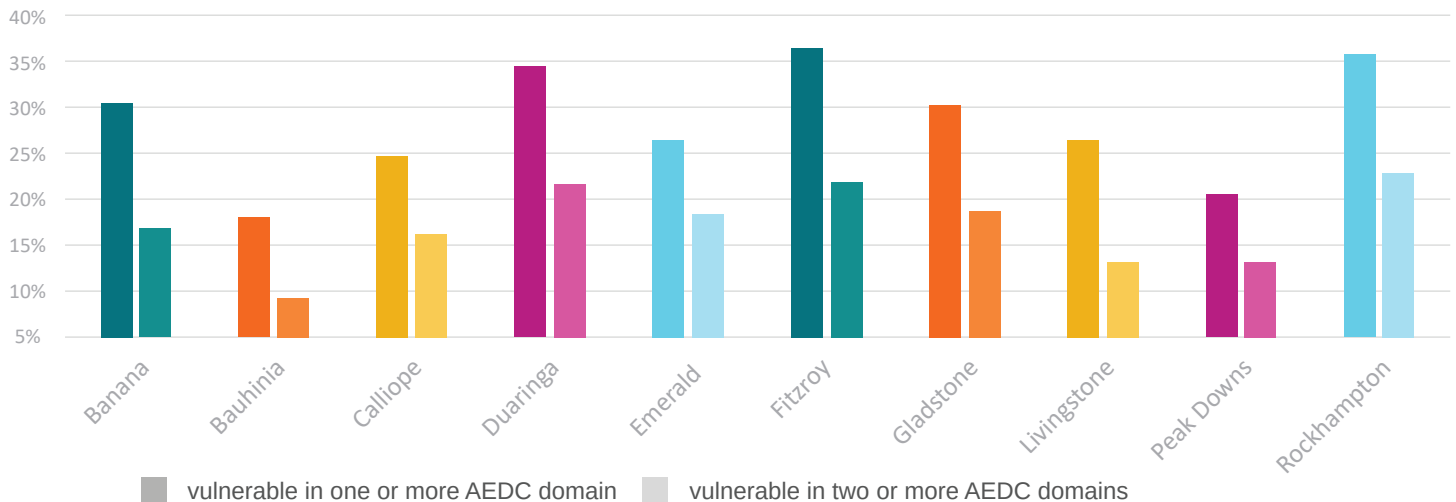
* Data updated 2018

** Data updated 2017

[2018 Australian Early Development Census \(AEDC\)](#) data for Central Queensland, Queensland, and Australia, based upon Statistical Area 4 (SA4) boundaries.



2018 AEDC data for Communities* within the Central Queensland region.



*Data for the community of Jericho has not been included due to insufficient AEDC data available for reporting purposes.

*AEDC Community boundaries are usually equivalent to local government areas. However, this is not the case in CQ. The AEDC uses SA1 foundations when determining Community and Local Community boundaries to allow for an accurate comparison with socio demographic data collected by the ABS. You can find out more information about AEDC Community boundaries and how they are defined at [Understanding AEDC community boundaries](#)